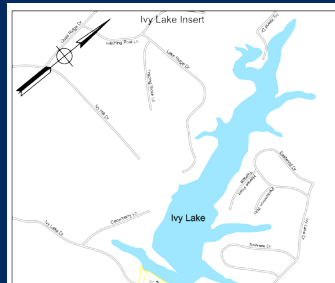




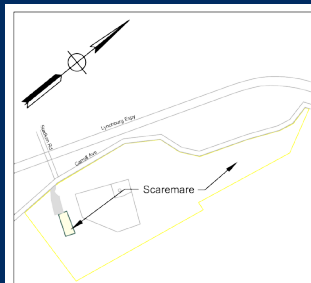
- |   |                           |                                       |
|---|---------------------------|---------------------------------------|
| 1 South Campus Chapel                   | 9 Dining/Future Academic  | 19 Osborne Stadium                    |
| 2 Vehicular Bridge                      | 10 Tower                  | 20 Williams Stadium East Tower        |
| 3 Vines Center                          | 11 Future Academic        | 21 NCAA Weight & Training Facility    |
| 4 Jerry Falwell Library                 | 12 Softball Stadium       | 22 Indoor Football Practice Facility  |
| 5 Center for Music and the Worship Arts | 13 Mansion                | 23 Baseball Stadium                   |
| 6 Science Hall                          | 14 Future Academic        | 24 Pedestrian Greenway                |
| 7 DeMoss Campus Center                  | 15 Pedestrian Bridge      | 25 Expanded Hockey Arena              |
| 8 Future Academic                       | 16 Sports Arena           | 26 LaHaye Student Union               |
|   | 17 Future Academic        | 27 Natatorium                         |
|   | 18 Hancock Welcome Center | 28 Future Green Hall Courtyard (2025) |
|   |                           | 29 School of Aeronautics Hangar       |
- 
- |                      |                         |
|----------------------|-------------------------|
| A South Housing Quad | G Residential Commons 1 |
| B Residence Halls    | H Residential Commons 2 |
| F Residence Halls    | I Residence Halls       |
| P Parking Garage     |                         |

*Italics signify projects completed or under construction.*

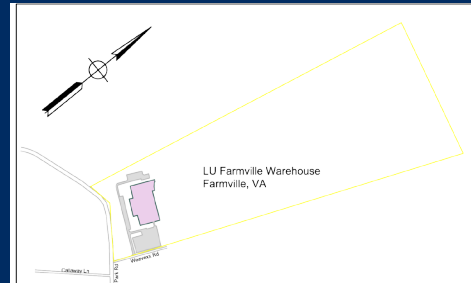
## AUXILIARY CAMPUS PROPERTIES



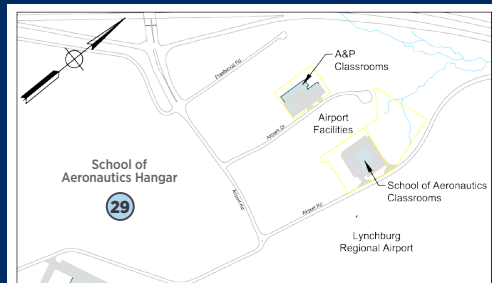
Ivy Lake



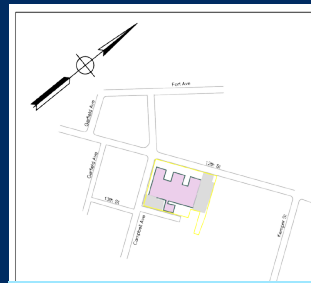
Scaremare Property



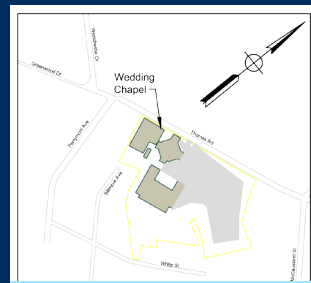
Farmville Warehouse



Liberty University Airport Campus



Liberty Warehouse/Central Receiving  
12th Street Property



Old TRBC/Seminary Site

# Liberty University Projected MASTER PLAN

*This map is based on architects' recommendations and shows short-term and long-range plans under consideration.*